
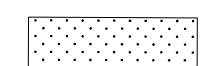
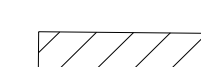


PROJECT 0001-212-249
ROLL PLOT 7

THESE PLANS ARE UNFINISHED
AND INCOMPLETE AND ARE SUBJECT TO CHANGE.
THEY ARE NOT TO BE USED FOR ANY TYPE
OF CONSTRUCTION OR THE
ACQUISITION OF RIGHT OF WAY.
ADDITIONAL EASEMENTS
WILL BE REQUIRED
BEYOND THE PROPOSED RIGHT-OF-
WAY SHOWN ON THESE PLANS.

Curve RT E/W AL2-B
PI = 354.462
DELTA = 47.52 (7.00' LT)
S = 4.24 (2')
T = 12.372
R = 1.30000
PC = 354.409
PT = 360.8758

INTERSECTION IMPROVEMENTS
BEING MADE WITH LOCALLY
ADMINISTERED PROJECT
UPC 104102. SURVEY REQUIRED.

-  Build-up Existing Pavement
-  New Pavement
-  Demolition of Existing Pavement

SCALE
0 25 50

